

Village of Walden
In Memory of Rod MacDonald

Saturday
August 4th
2012

8:30 am

James W. Olley
 Community Park

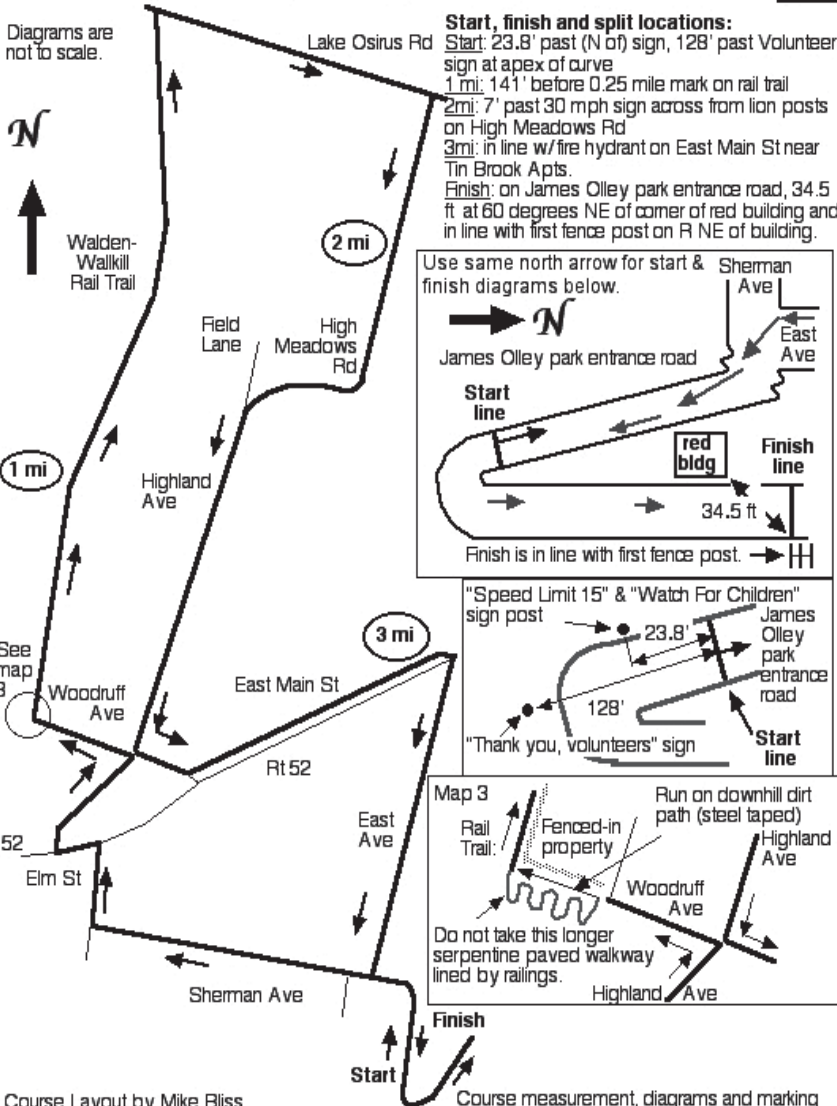
Walden, NY

Sponsored by the
 Village of Walden
 Recreation Department

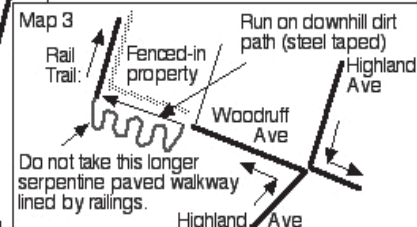
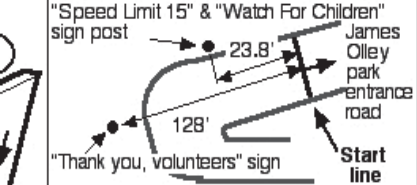
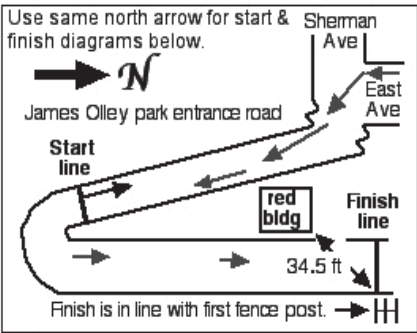
Rod MacDonald 6 km (3.72 mi), Walden, NY

SPR

Diagrams are not to scale.



Start, finish and split locations:
Start: 23.8' past (N of) sign, 128' past Volunteer sign at apex of curve
1 mi: 141' before 0.25 mile mark on rail trail
2 mi: 7' past 30 mph sign across from lion posts on High Meadows Rd
3 mi: in line w/ fire hydrant on East Main St near Tin Brook Apts.
Finish: on James Olley park entrance road, 34.5 ft at 60 degrees NE of corner of red building and in line with first fence post on R NE of building.



Directions:

From Rt. 84 / Exit 5

From Rt. 84, turn North Rt. 208, turn right at the McKinley Monument (Route 52 East), Turn right on East Ave., turn left onto Sherman Ave.

From the East (Newburgh Area)

Take Rt. 52 West to East Ave., turn left on East Ave., turn left onto Sherman Ave.

From the North (Ulster County / Wallkill)

Take Rt. 208 South to traffic light (Route 52/208 Intersection), turn left on Rt. 52 East, turn right on East Ave., turn left onto Sherman Ave.

From the West

Take Rt. 52 East to East Ave., turn right onto East Ave., turn left onto Sherman Ave.

Michael Bliss c/o Village of Walden,
 One Municipal Square, Walden, NY 12586
 (845) 778-2655 waldenrec@yahoo.com

Course Layout by Mike Bliss,
 Recreation Director, Village of Walden.

Course measurement, diagrams and marking
 by Brian Cavanagh, USATF Certified Coach,
www.sullivanstriders.org/brians_sites.htm